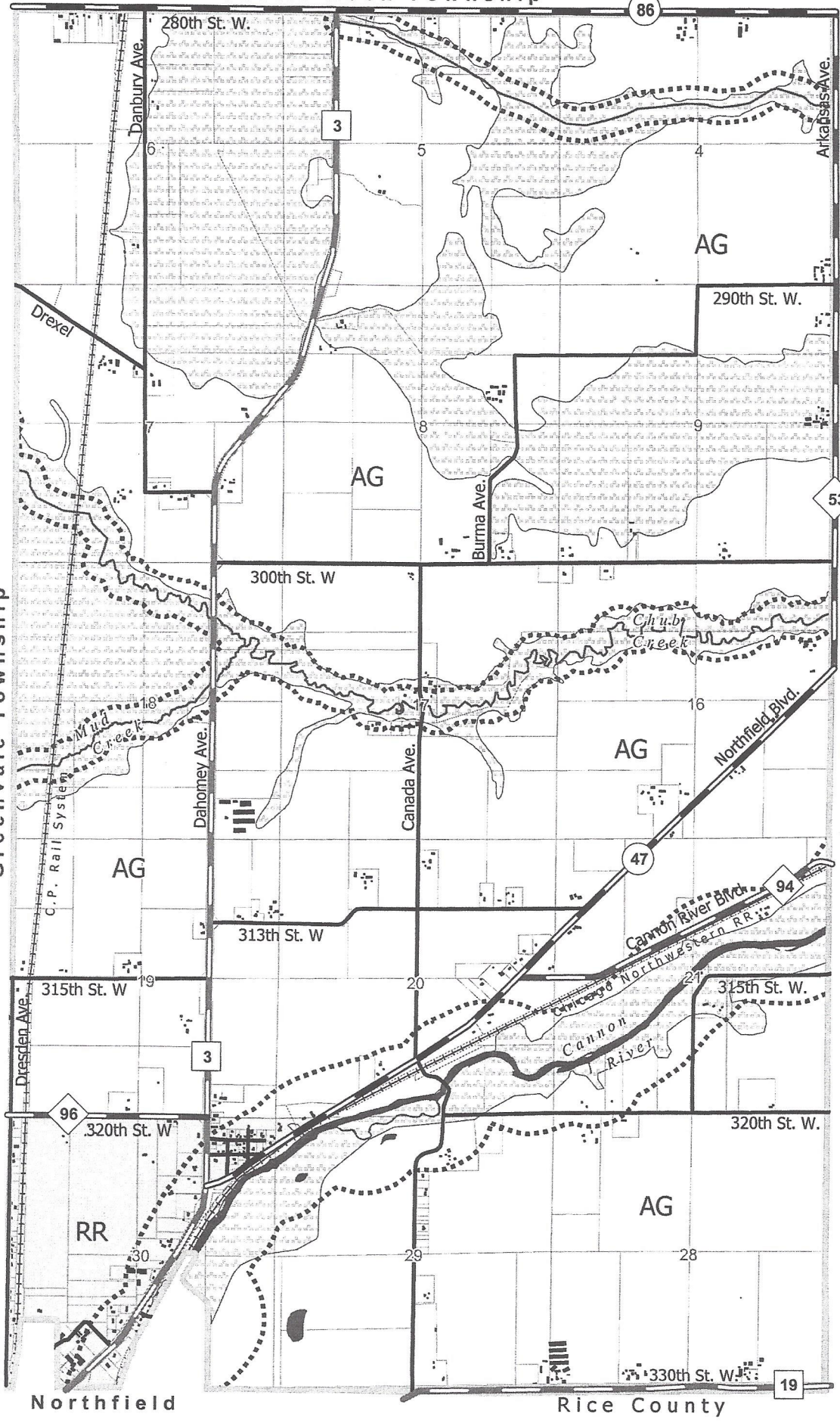





Castle Rock Township

ZONING MAP



Waterford Township





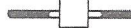



Zoning Districts

-  AG Agriculture Preservation
-  RR Rural Residential
-  ME Mineral Extraction

Overlay Districts

-  Shoreland Overlay
-  Floodplain Overlay

Source: Waterford Township

-  Existing Structures
-  Surface Water
-  Trunk Hwy
-  County State Aid Hwy
-  County Road
-  Local Road

 Resource Strategies Corporation
May 2001



Dakota County, Copyright 1990-1998. No part of this database may be copied, reproduced or transmitted in any form without written permission from Dakota County.